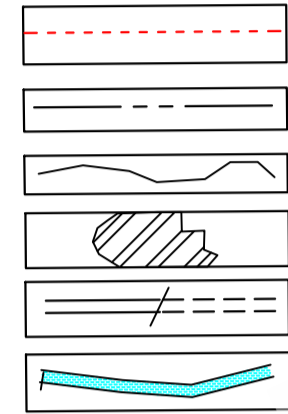


NARNAUND

FINAL DEVELOPMENT PLAN-2031 A.D. FOR THE CONTROLLED AREA NOTIFIED AROUND MUNICIPAL COMMITTEE LIMIT OF NARNAUND UNDER SECTION 5 (7) OF THE PUNJAB SCHEDULED ROADS AND CONTROLLED AREAS RESTRICTION OF UNREGULATED DEVELOPMENT ACT, 1963 (ACT NO. 41 OF 1963), AND UNDER SECTION 203 (C) OF THE HARYANA MUNICIPAL ACT. 1973.

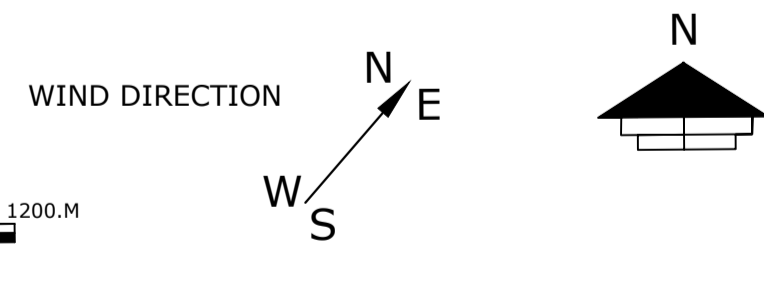
LEGEND

CONTROLLED AREA BOUNDARY
MUNICIPAL BOUNDARY
VILLAGE BOUNDARY
VILLAGE ABADI DEH
ROAD EXISTING / KATCHA RASTA
DISTRIBUTARY / MINOR



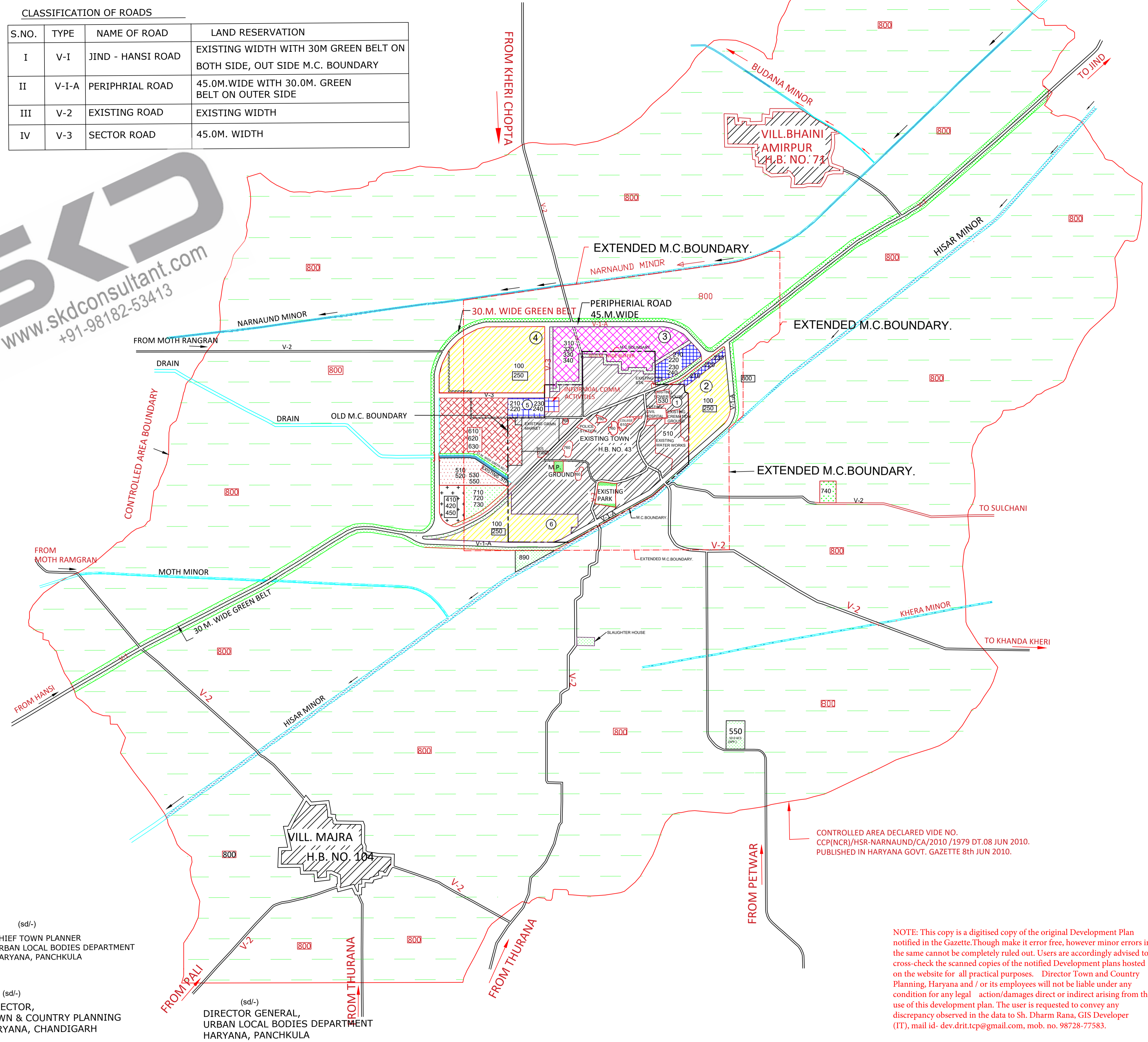
PROPOSED LAND USE :-

- | | | |
|------------|---|--|
| 100 | RESIDENTIAL | |
| 200 | COMMERCIAL | |
| 210 | RETAIL TRADE | |
| 220 | WHOLESALE TRADE | |
| 230 | WARE-HOUSING AND STORAGE | |
| 240 | OFFICE & BANKS INCLUDING GOVT.OFFICE | |
| 300 | INDUSTRIAL | |
| 310 | SERVICE INDUSTRY | |
| 320 | LIGHT INDUSTRY | |
| 330 | EXTENSIVE/MEDIUM INDUSTRY EXISTING INDUSTRY | |
| 340 | HEAVY INDUSTRY | |
| 400 | TRANSPORT & COMMUNICATION | |
| 410 | RAILWAY YARDS, RAILWAY STATION&SINDINGS | |
| 420 | ROADS, ROAD TRANSPORTS | |
| 450 | TELEGRAPH OFFICE / TELEPHONE EXCHANGE ETC. | |
| 500 | PUBLIC UTILITIES | |
| 510 | WATER SUPPLY INSTALLATIONS. | |
| 520 | DRAIN & SANITARY INSTALLATION, DISPOSAL WORKS | |
| 530 | ELECTRIC POWER PLANTS, SUB STATION ETC. | |
| 550 | SOLID WASTE MANAGEMENT | |
| 600 | PUBLIC & SEMI PUBLIC USES | |
| 610 | PUBLIC BUILDINGS | |
| 620 | EDUCATIONAL | |
| 630 | MEDICAL AND HEALTH INSTITUTIONS | |
| 700 | OPEN SPACE | |
| 710 | SPORTS GROUNDS, STADIUM & PLAY GROUND | |
| 720 | PARKS | |
| 730 | OTHER RECREATIONAL USES AND GREEN BELTS | |
| 740 | CEMETERIES / BURIAL GROUND ETC. | |
| 760 | WATER BODIES | |
| 800 | AGRICULTURAL LAND | |
| 890 | DIARY FARMING | |
| | SECTOR NO. | |
| | RESIDENTIAL SECTOR- DENSITY | |
| | CODE NO. | |



CLASSIFICATION OF ROADS

S.NO.	TYPE	NAME OF ROAD	LAND RESERVATION
I	V-I	JIND - HANSI ROAD	EXISTING WIDTH WITH 30M GREEN BELT ON BOTH SIDE, OUT SIDE M.C. BOUNDARY
II	V-I-A	PERIPHERIAL ROAD	45.0M.WIDE WITH 30.0M. GREEN BELT ON OUTER SIDE
III	V-2	EXISTING ROAD	EXISTING WIDTH
IV	V-3	SECTOR ROAD	45.0M. WIDTH



CONTROLLED AREA DECLARED VIDE NO. CCP(NCR)/HSR-NARNAUND/CA/2010 /1979 DT.08 JUN 2010. PUBLISHED IN HARYANA GOVT. GAZETTE 8th JUN 2010.

NOTE: This copy is a digitised copy of the original Development Plan notified in the Gazette. Though make it error free, however minor errors in the same cannot be completely ruled out. Users are accordingly advised to cross-check the scanned copies of the notified Development plans hosted on the website for all practical purposes. Director Town and Country Planning, Haryana and / or its employees will not be liable under any condition for any legal action/damages direct or indirect arising from the use of this development plan. The user is requested to convey any discrepancy observed in the data to Sh. Dharm Rana, GIS Developer (IT), mail id- dev.drit.tcp@gmail.com, mob. no. 98728-77583.

DRG. NO. D.T.P. (H) 3686 / 2020 DATE:- 07-07-2020.

DRAWN BY:- (sd/-) (KARAMVIR, A.D.) CHECKED BY:- (sd/-) (RAKESH,SD)
 PLANNING ASSTT.
 ASSTT. TOWN PLANNER:- (sd/-) (RANBIR SINGH)
 DISTT. TOWN PLANNER:- (sd/-) (J.P.KHASA)
 SENIOR TOWN PLANNER:- (sd/-)
 HISAR CIRCLE HISAR CHIEF CO- ORDINATOR PLANNER N.C.R. HARYANA (PANCHKULA)

DEPTT. OF TOWN & COUNTRY PLANNING, HARYANA

(sd/-)
 CHIEF TOWN PLANNER
 URBAN LOCAL BODIES DEPARTMENT
 HARYANA, PANCHKULA

(sd/-)
 DIRECTOR,
 TOWN & COUNTRY PLANNING
 HARYANA, CHANDIGARH

(sd/-)
 DIRECTOR GENERAL,
 URBAN LOCAL BODIES DEPARTMENT
 HARYANA, PANCHKULA